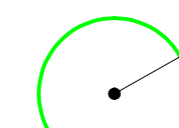
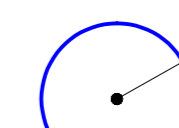
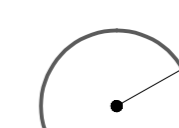

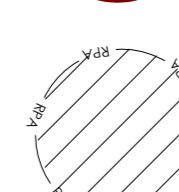



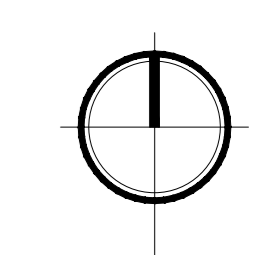
**LEGEND: TREE SURVEY TO BS 5837:2012**

NB The original of this drawing was produced in colour - a monochrome copy should not be relied upon.  
Contains Ordnance Survey Data © Crown Copyright and Database Right 2005 © Crown Copyright. All rights reserved 100018798.  
Do not scale from this drawing. Figures dimensions only to be used. Refer only query to office of originator.

-  T1 Category A: High quality and/or value.
-  T2 Category B: Moderate quality and/or value.
-  T3 Category C: Low quality and/or value.
-  T4 Category U: Trees unsuitable for retention.
-  RPA: Root Protection Area: minimum area to be protected during construction in accordance with BS 5837:2012.
-  Shadow Arc

This drawing and the design it depicts are copyright and may not be copied or reproduced without written permission from Beo Landscape Design Ltd. No liability will be accepted for amendments made by others. This drawing is to be read in conjunction with the landscape specification and other relevant drawings.  
Contains Ordnance Survey Data © Crown Copyright and Database Right 2005 © Crown Copyright. All rights reserved 100018798.  
Do not scale from this drawing. Figures dimensions only to be used. Refer only query to office of originator.

rev	date	amendments	alt
(-)	(00/00/0000)	(.....)	(-)



**client:**  
LOVELLS

**project:**  
SOUTHWATER WAY  
TELFORD

**title:**  
TREE CONSTRAINTS PLAN

**status:**  
PLANNING

date:	drawn:	number:
FEB 20	E.C.H	20-14-02
scale: 1:250	checked:	revision:
	T.G-W	(-)

**Beo Landscape Design Ltd**  
132A The Westlands, Compton Road,  
Wolverhampton, WV9 9GB

**Landscape Institute Registered Practice**

T: 01902 424 950 / 01902 425 001  
E: info@beolandscapedesign.co.uk  
W: www.beolandscapedesign.co.uk